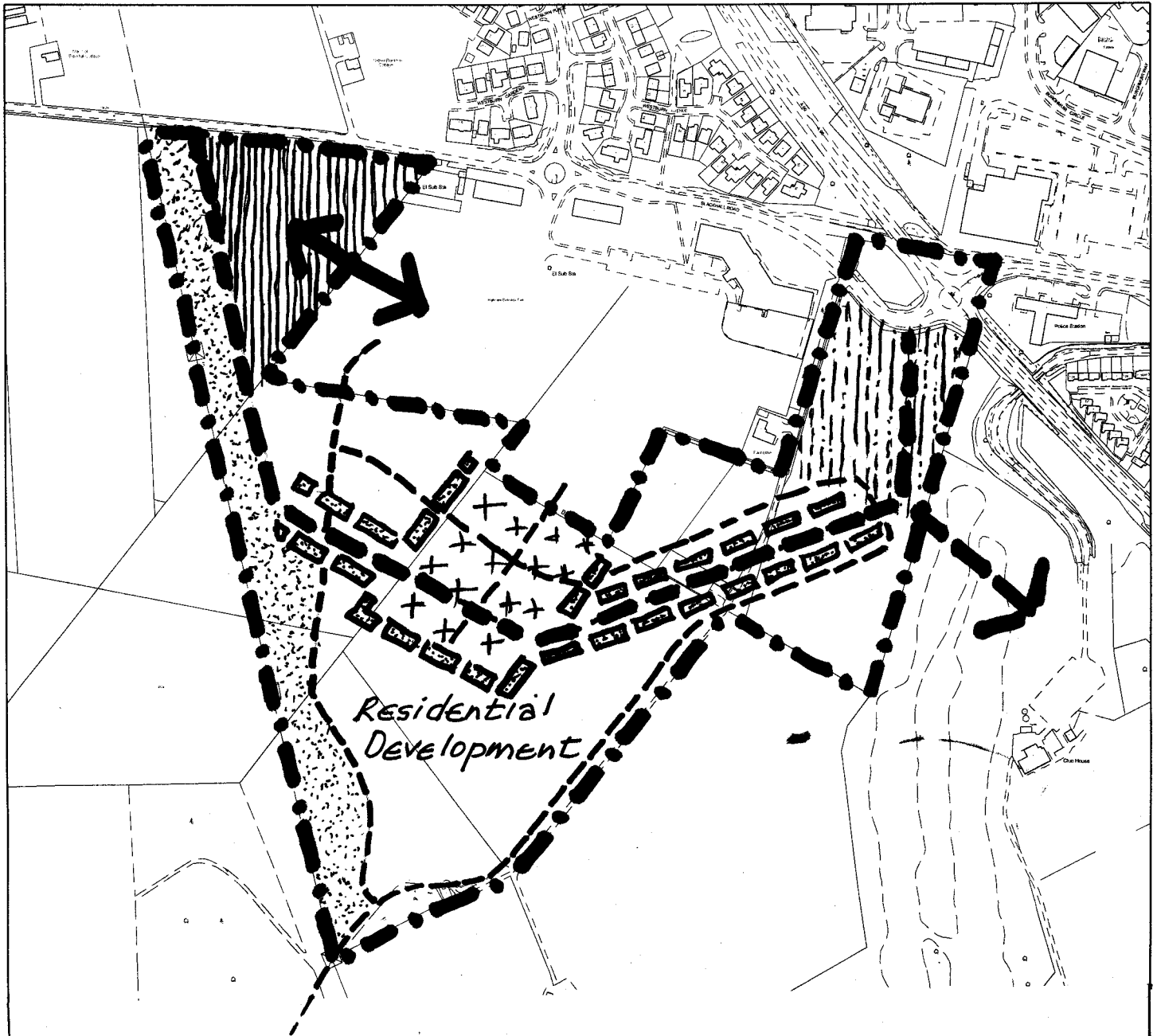












LOCATION OF PLANNING / BUILDING WARRANT APPLICATION



- |   |                        |   |                          |
|---|------------------------|---|--------------------------|
|  | Vehicular Access       |  | Employment Land          |
|  | Site Boundary          |  | Gateway Business/Com Dev |
|  | Distributor Road       |  | Public Open Space        |
|  | Possible Future Access |  | Public Frontage          |
|  | Footpath Network       |  | Landscaping              |

This copy has been produced specifically for Planning and Building Control purposes only. NO FURTHER COPIES MAY BE MADE.  
 Reproduced from the Ordnance Survey mapping with the permission of the Controller of Her Majesty's Stationery Office. © Crown Copyright.  
 Unauthorised reproduction infringes Crown Copyright and may lead to prosecution or civil proceedings.  
 Produced by Aberdeenshire Council, OS Licence number LA 09022L.

