

REPORT TO BUCHAN AREA COMMITTEE – 15 JANUARY 2019

CLERKHILL REGENERATION PROJECT – AMENDMENT TO AREA FOR ADOPTION

1 Recommendations

The Committee is recommended to:

- 1.1 Agree to the amended area, outlined in appendix 1, for addition to the List of Public Roads at Clerkhill Shopping Precinct, Clerkhill Road, Peterhead under Section 1 of the Roads (Scotland) Act 1984 in line with its decision of 9th October 2018.**

2 Background / Discussion

- 2.1 With reference to the Minute of the meeting of the Buchan Area Committee held on 9th October 2018 whereby the Committee approved the process for adding an area of footway and public precinct at the shopping area on Clerkhill Road in Peterhead to the List of Public Roads under Section 1 of the Roads (Scotland) Act 1984 the Committee's agreement is sought in respect of amending the area to be adopted to allow for better future maintenance.
- 2.2 The Head of Finance and Monitoring Officer within Business Services have been consulted in the preparation of this report and their comments are incorporated within the report and are satisfied that the report complies with the Scheme of Governance and relevant legislation.

3 Scheme of Governance

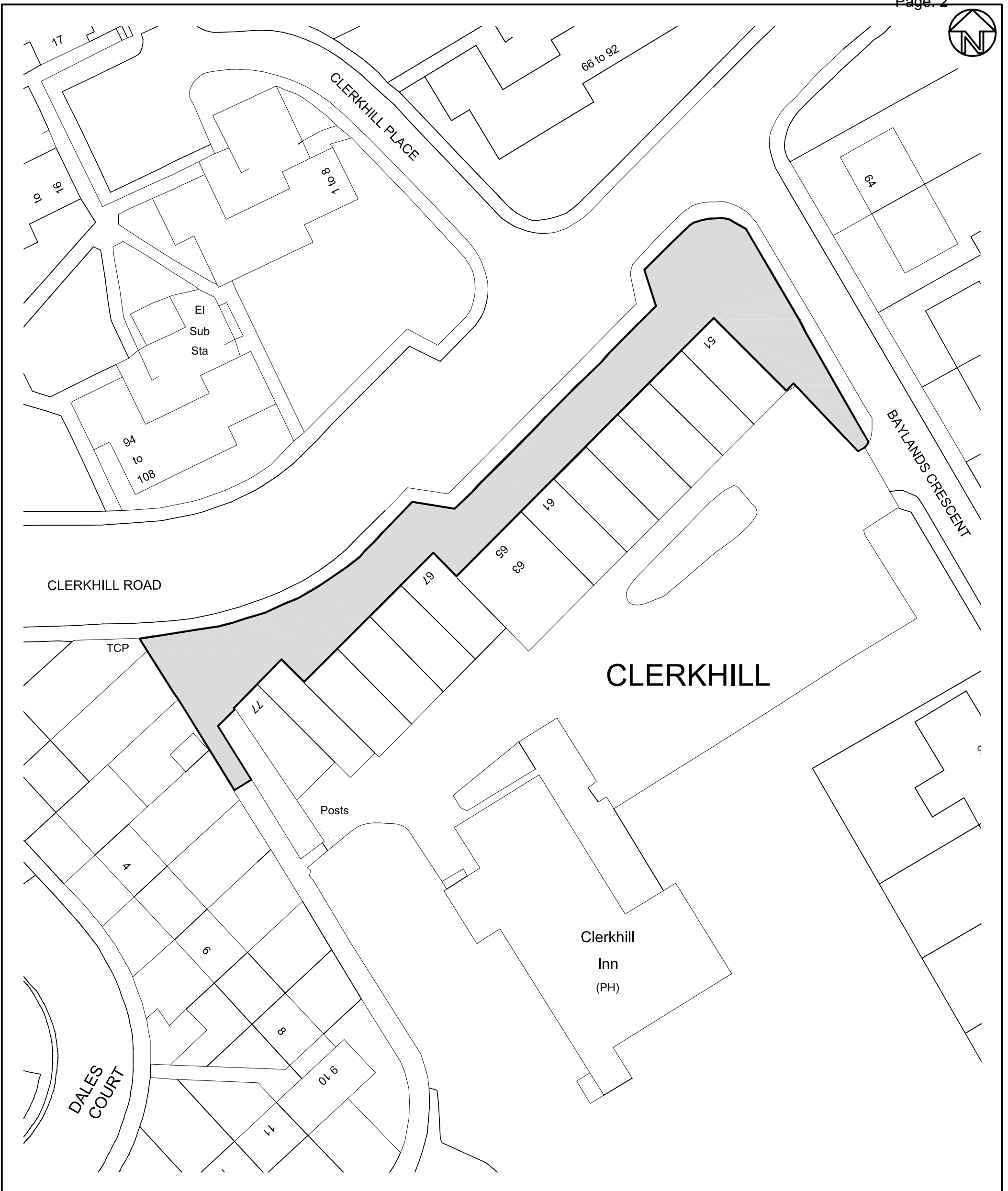
- 3.1 The exercise of the powers of adoption of are devolved in the Scheme of Governance to the Director of Infrastructure Services (Part 2B Section 5). Officers have requested the Committee formally agree the proposed adoption as the project has been promoted by the Committee.

4 Implications and Risk

- 4.1 Equalities, Staffing, Financial implications, Risks and Town Centre impact assessments were identified in the report to the Committee on 9th October 2018. There is no change or implications to those assessments in the matter presented.

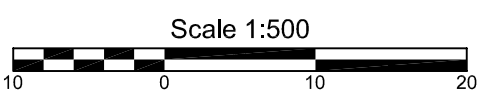
Stephen Archer
Director Infrastructure Services

Report prepared by
Robert McGregor, Strategic Transport Officer
Date 3 January 2019




PROPOSED ADDITIONS TO THE LIST OF PUBLIC ROADS

Area outside shops at Clerkhill Road,
Peterhead



Key:

Adoption



Area proposed to be added to
List of Public Roads

Drawing Number:

2/S/U190B/137/M'(TM)/1

Based upon the Ordnance Survey mapping with the permission of the
Controller of Her Majesty's Stationery Office © Crown copyright.
Unauthorised reproduction infringes Crown copyright and may lead to
prosecution or civil proceedings.

Aberdeenshire Council Licence No. 0100020767 2018

Aberdeenshire
COUNCIL

