

REPORT TO GARIOCH AREA COMMITTEE – 23 FEBRUARY 2016

STATUTORY LIST OF PUBLIC ROADS – ADDITIONS IN KIRKTON OF SKENE, KINTORE & INVERURIE

1 Recommendations

The committee is recommended to approve the roads and footways listed in Appendix 1 for addition to the Statutory List of Public Roads.

2 Background / Discussion

- 2.1 As Roads Authority, Aberdeenshire Council is required to add roads and footways which have been completed to an acceptable standard to the Statutory List of Public Roads under the Roads (Scotland) Act 1984.
- 2.2 The roads and footways associated with this report are listed in the attached schedule “Additions to the Statutory List of Public Roads” (Appendix 1) and on the attached plan (Appendix 2).
- 2.3 The roads and footpaths have been completed to a satisfactory standard and are acceptable for adoption.
- 2.4 The Head of Finance and Monitoring Officer within Business Services have been consulted in the preparation of this report and have no comment on the proposals.

3 Equalities, Staffing and Financial Implications

- 3.1 An equality impact assessment is not required because the recommended actions don't have a differential impact on people with protected characteristics.
- 3.2 There are no staffing implications associated with this report.
- 3.3 Future maintenance costs for the roads and footpaths will be incurred. These costs will be accommodated in the annual road maintenance programme.


Stephen Archer
Director of Infrastructure Services

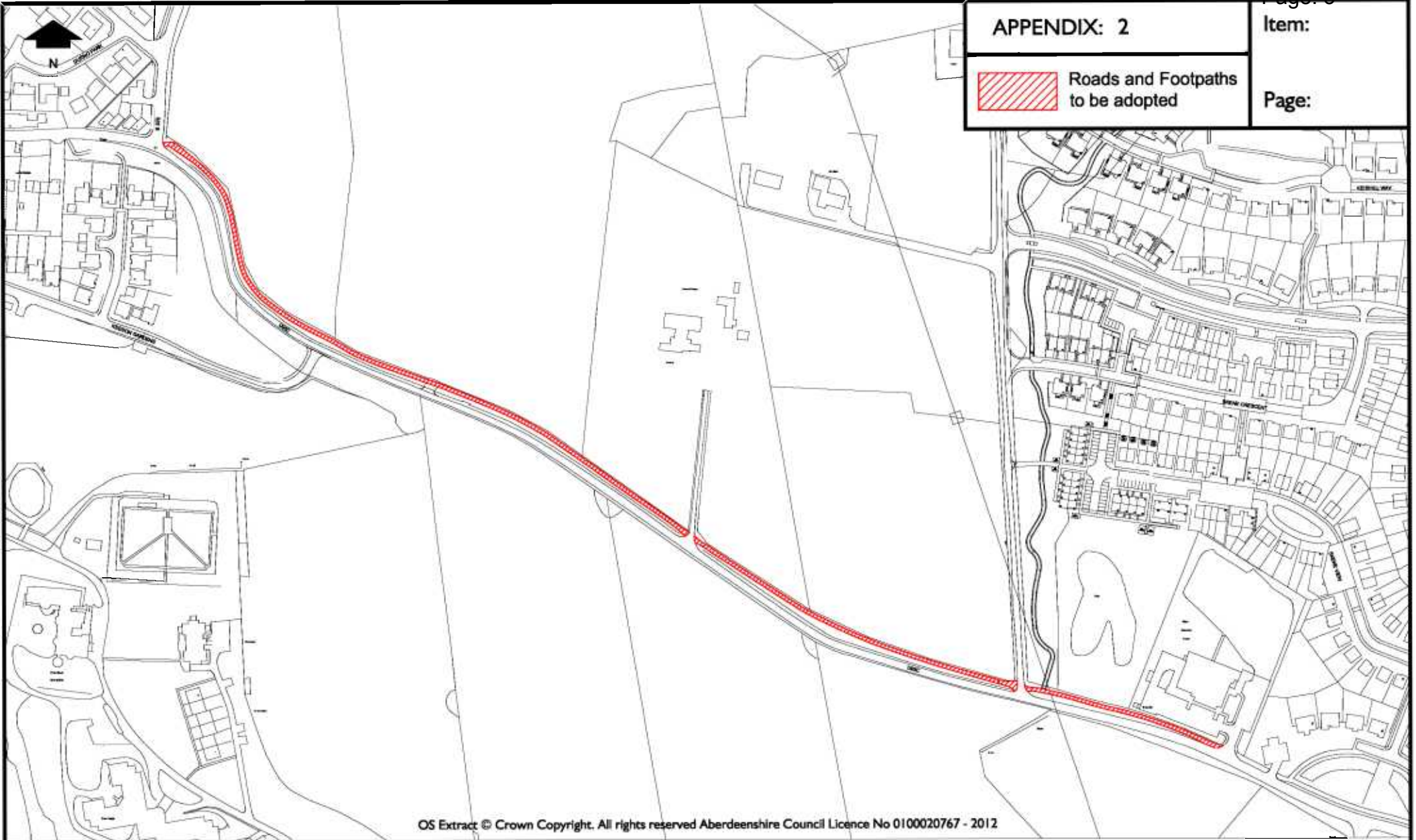
APPENDIX 1

ADDITIONS TO STATUTORY LIST OF PUBLIC ROADS

Town	Name of Road	Description	Length
Kirkton of Skene	Remote Footpath	From the B979 at Kirkton of Skene southeastwards to the access road at Westhill Community Church	870m
Kintore	Remote Footpath	From the B987 eastwards to Tofthills Way	122m
Kintore	Remote Footpath	From Tumulus Way southwards to the access into 'Denhead' (along the eastern side of the B987)	397m <i>(becomes part of the B987 description)</i>
Inverurie	Remote Footpath	From Blackhall Road southwards to Firholme Place	14m

APPENDIX: 2

 Roads and Footpaths to be adopted



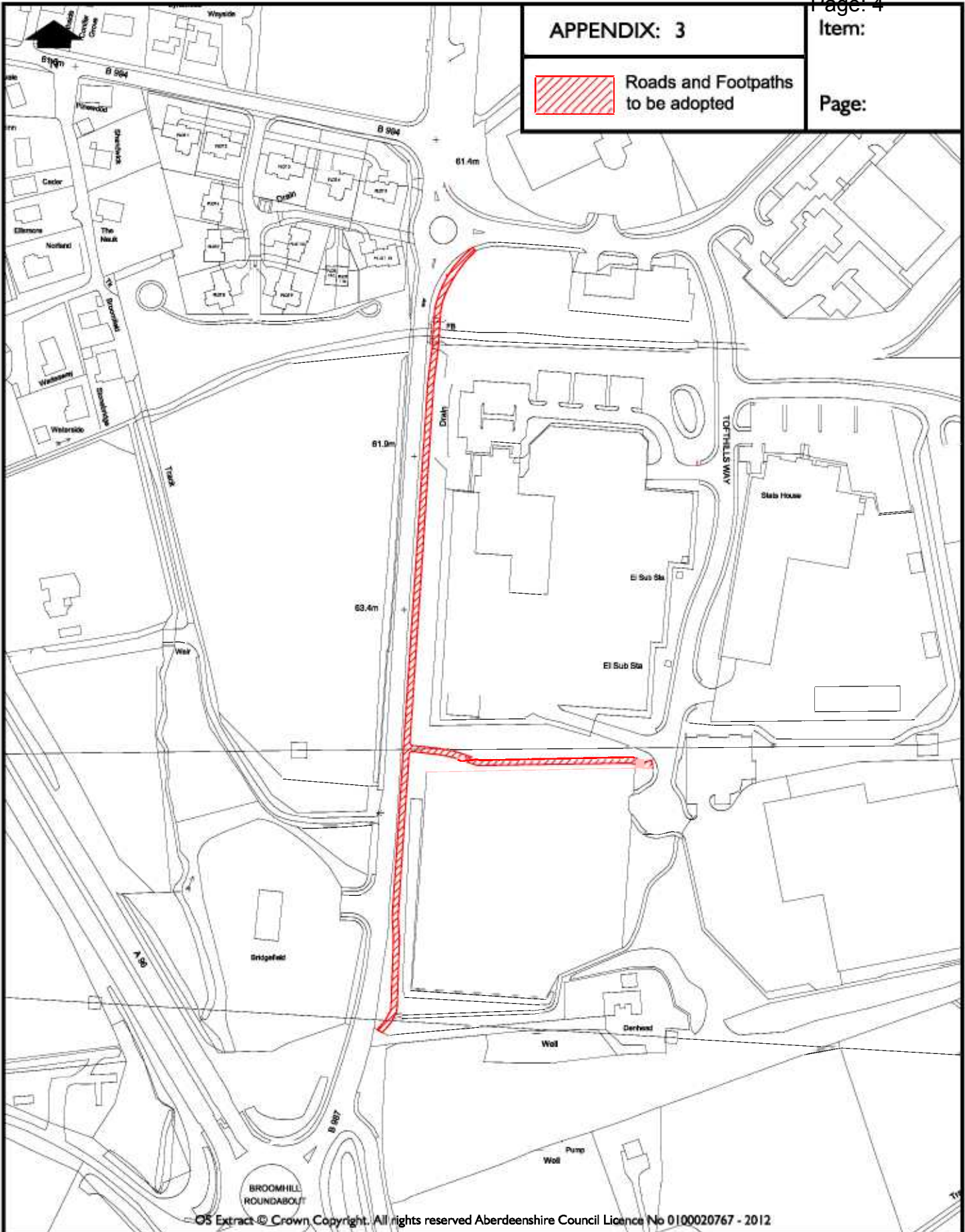
OS Extract © Crown Copyright. All rights reserved Aberdeenshire Council Licence No 0100020767 - 2012




APPENDIX: 3

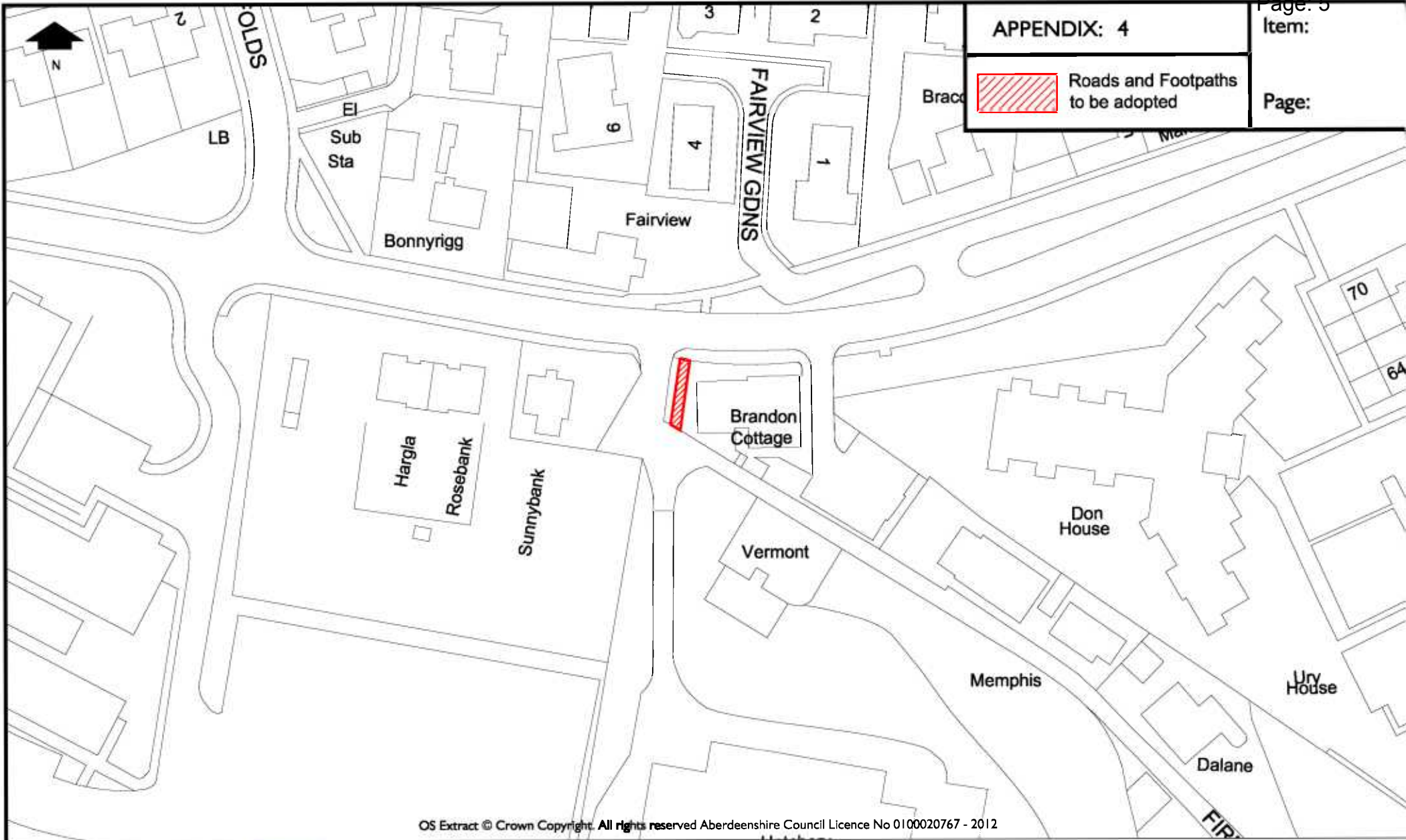


Roads and Footpaths to be adopted



OS Extract © Crown Copyright. All rights reserved Aberdeenshire Council Licence No 0100020767 - 2012

APPENDIX: 4	
	Roads and Footpaths to be adopted



OS Extract © Crown Copyright. All rights reserved Aberdeenshire Council Licence No 0100020767 - 2012